







MACHABA SAFARIS
 CLASSIC SAFARI CAMPS
 BOTSWANA & ZIMBABWE
 Est 2012

MACHABA SAFARIS WATER LEVELS

The below is an indication of water activities in the two areas, namely the Khwai and Gomoti systems. Guests can game drive all year with no impediment from the flood waters at both camps. Water activities are limited during the low flood times, however if rainfall is high during the season then water activities are not impeded. Machaba Camp has been doing mokoros for the last six years, all year, in the back waters behind camp. Gomoti has had to stop mokoro's once during January due to low water. Motorised boat at Gomoti generally only operates in full flood which normally occurs April - October. Once again this gets suspended when water levels are low, so as not to impact on the hippo populations which frequent the Gomoti channel and congregate here in mass when the flood plains dry out.

PLEASE NOTE: ALL WATER ACTIVITIES ARE WATER DEPENDANT AND THE BELOW IS A GUIDELINE.

MACHABA CAMP / LITTLE MACHABA CAMP - % WATER TO LAND												
	JAN	FEB	MAR	APR	MAY	JUN	JUL	AUG	SEPT	OCT	NOV	DEC
	20	20	20	20	20	20	20	20	20	20	20	20
	80	80	80	80	80	80	80	80	80	80	80	80
GOMOTI PLAINS CAMP - % WATER TO LAND												
	JAN	FEB	MAR	APR	MAY	JUN	JUL	AUG	SEPT	OCT	NOV	DEC
	10	10	10	20	30	40	40	40	40	30	20	10
	90	90	90	80	70	60	60	60	60	70	80	90